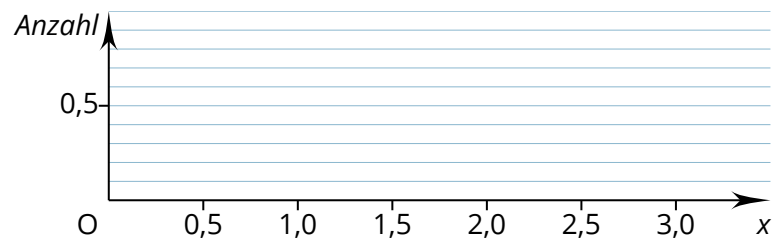
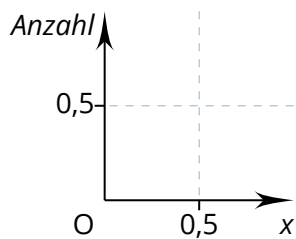
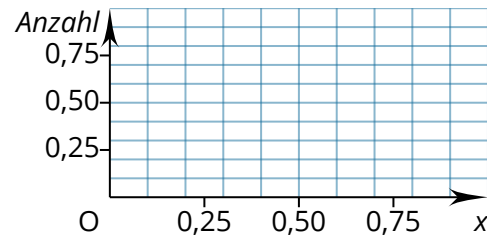
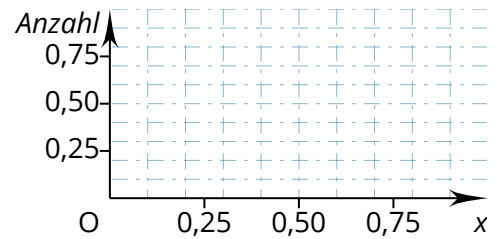
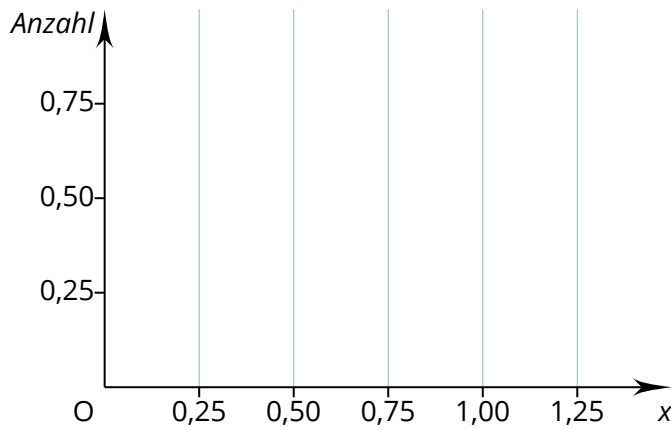
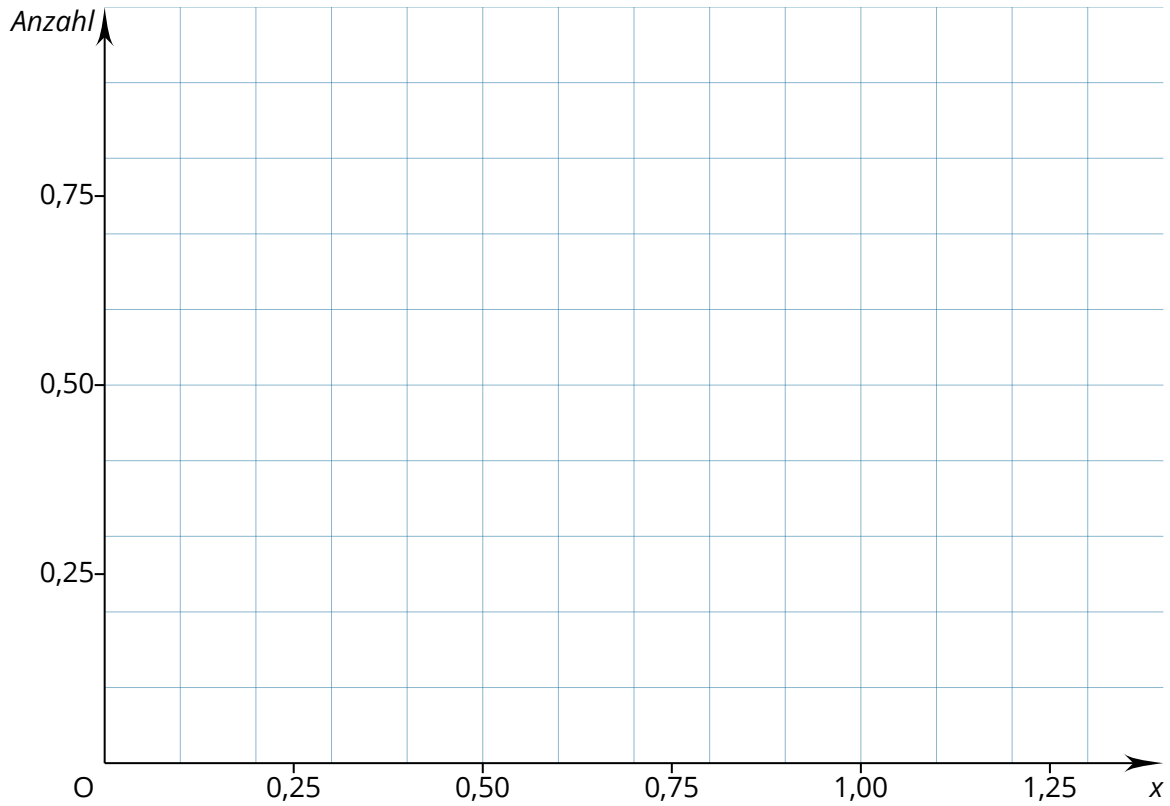
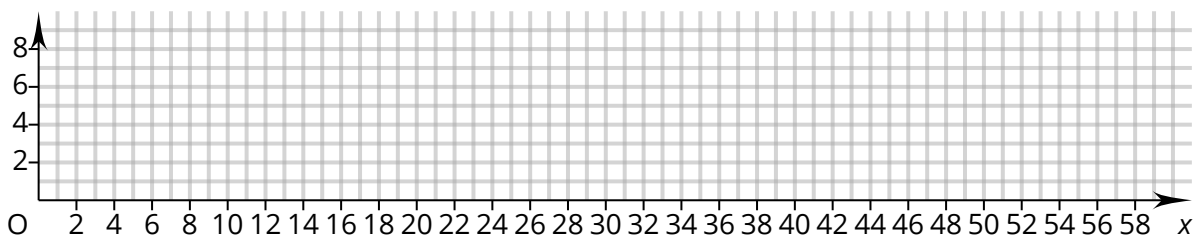

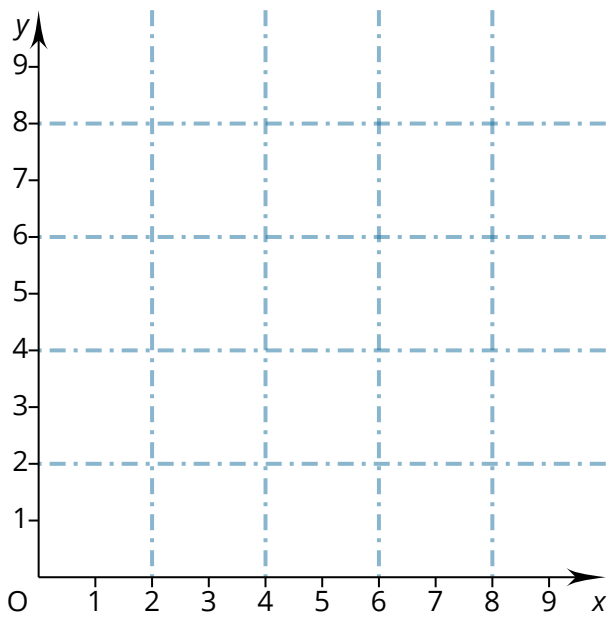
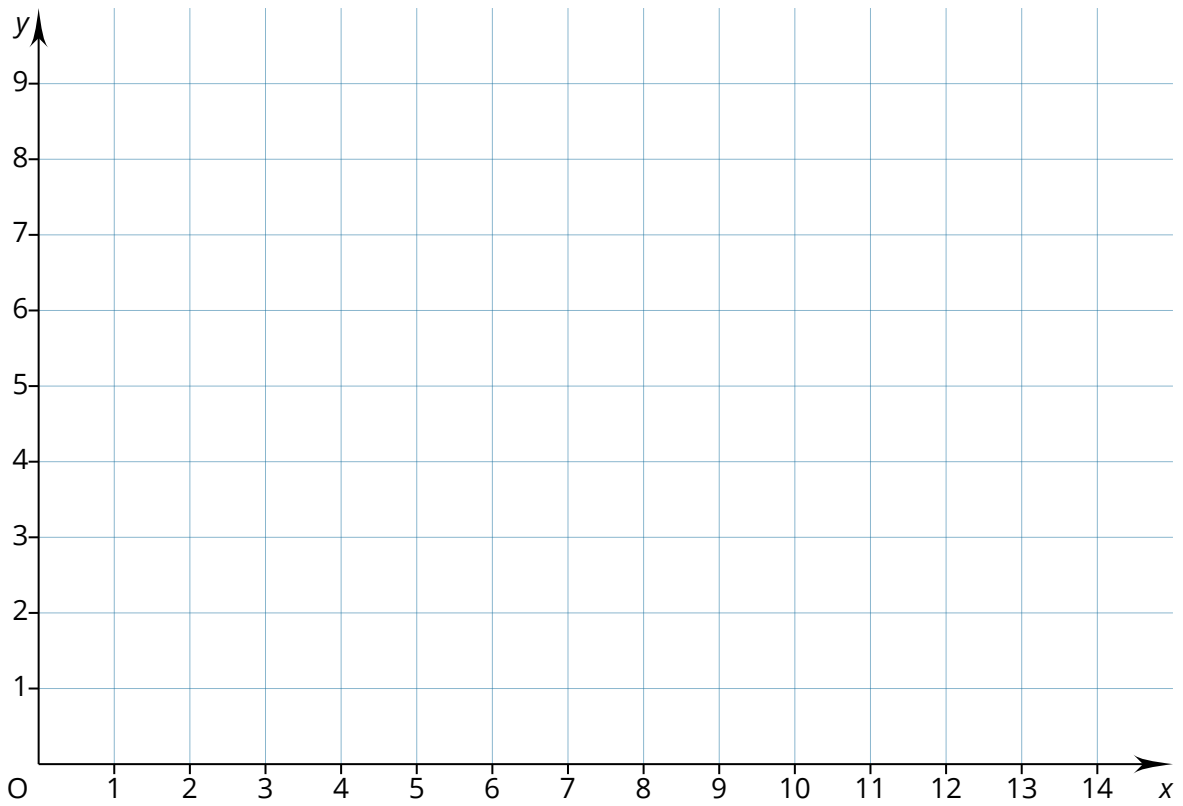

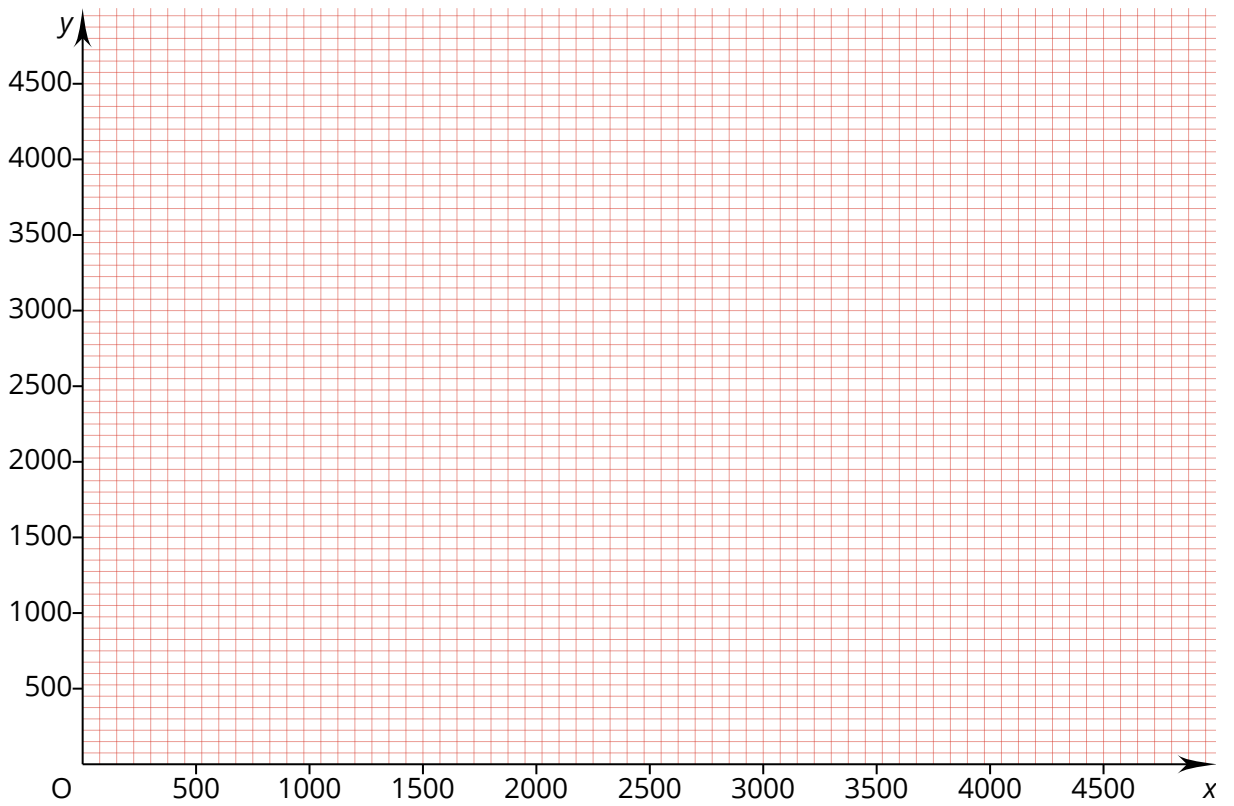
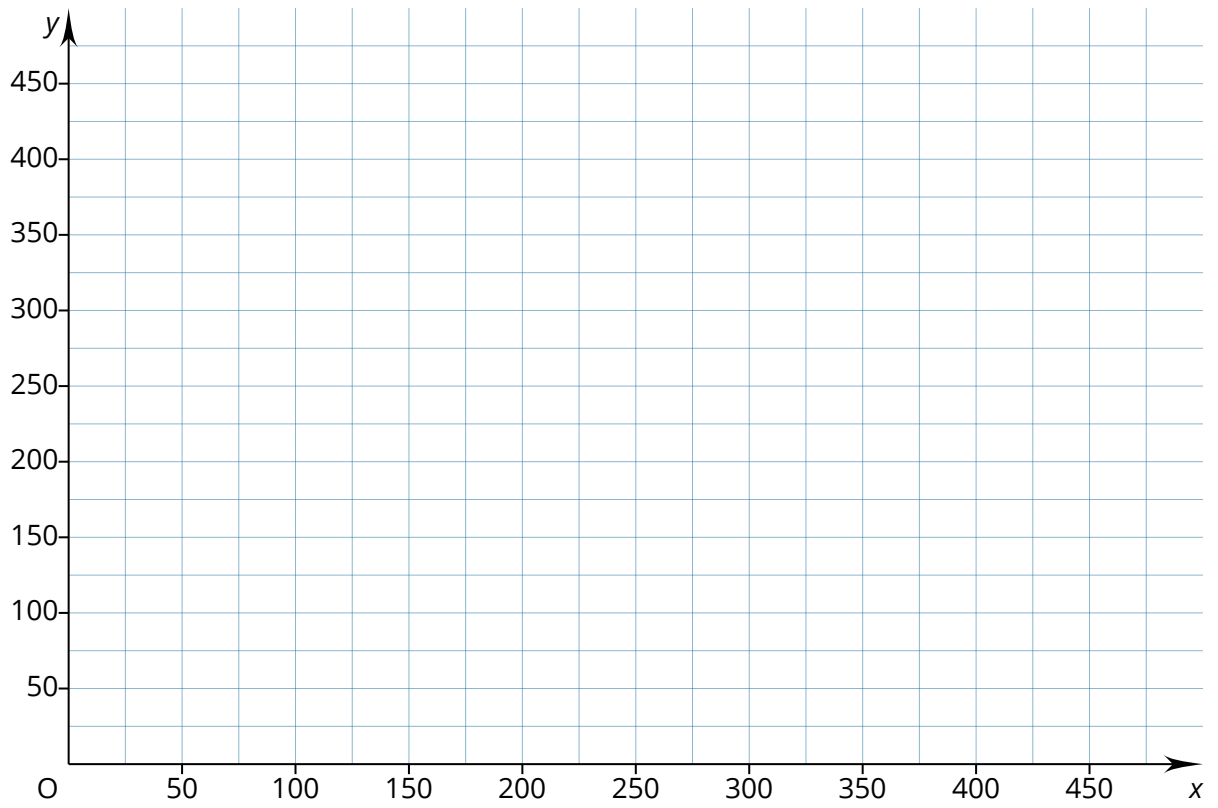


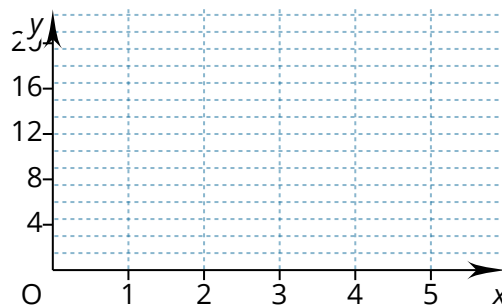
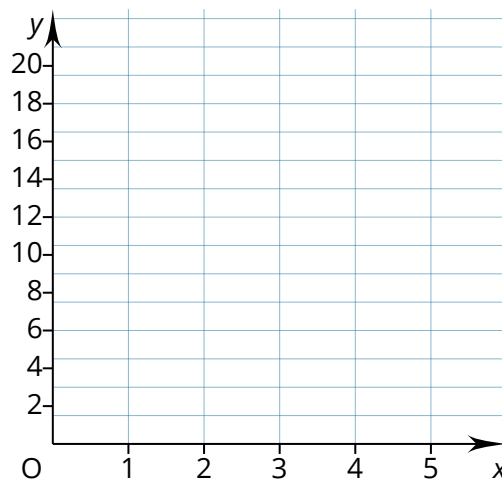
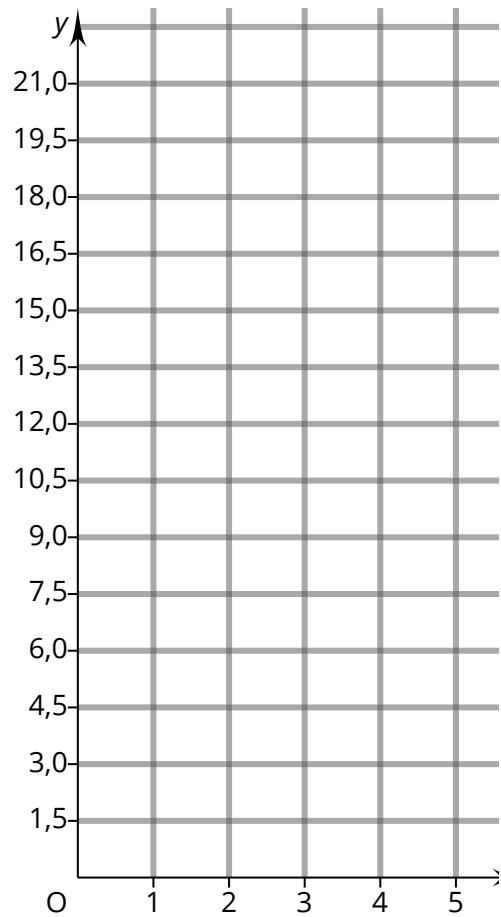
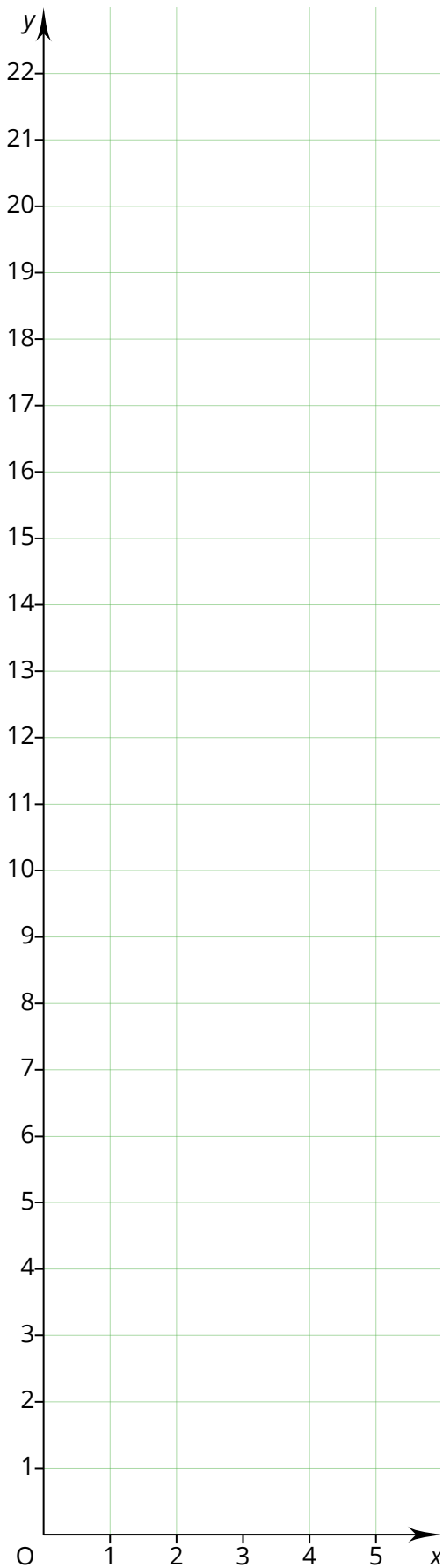
Größe, Raster und Koordinatensystem


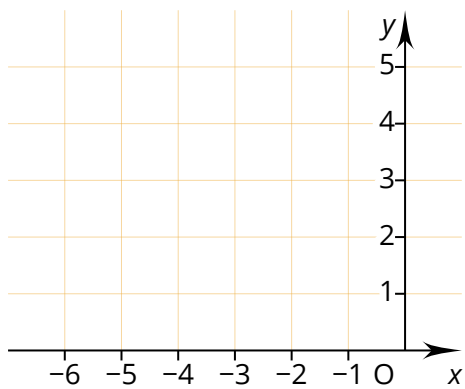
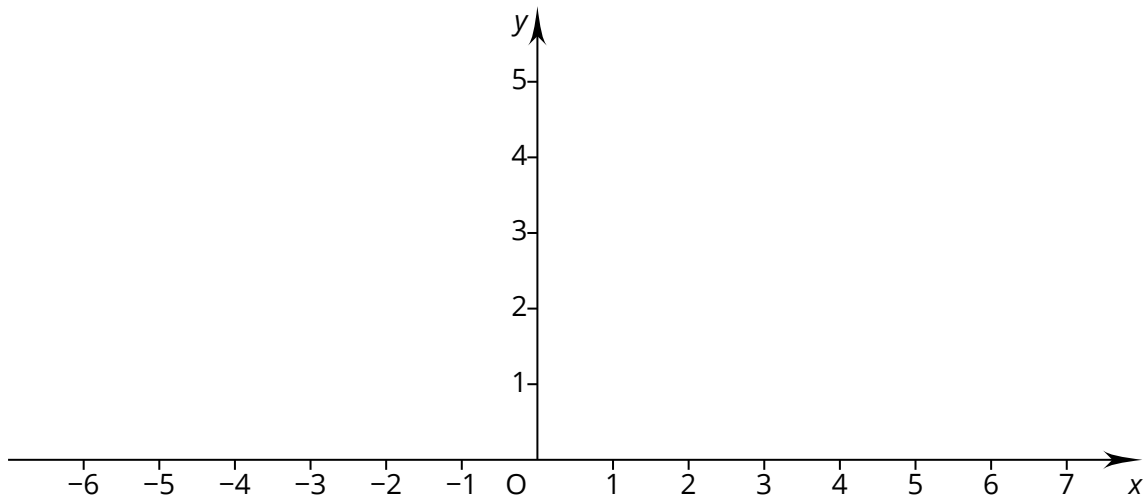
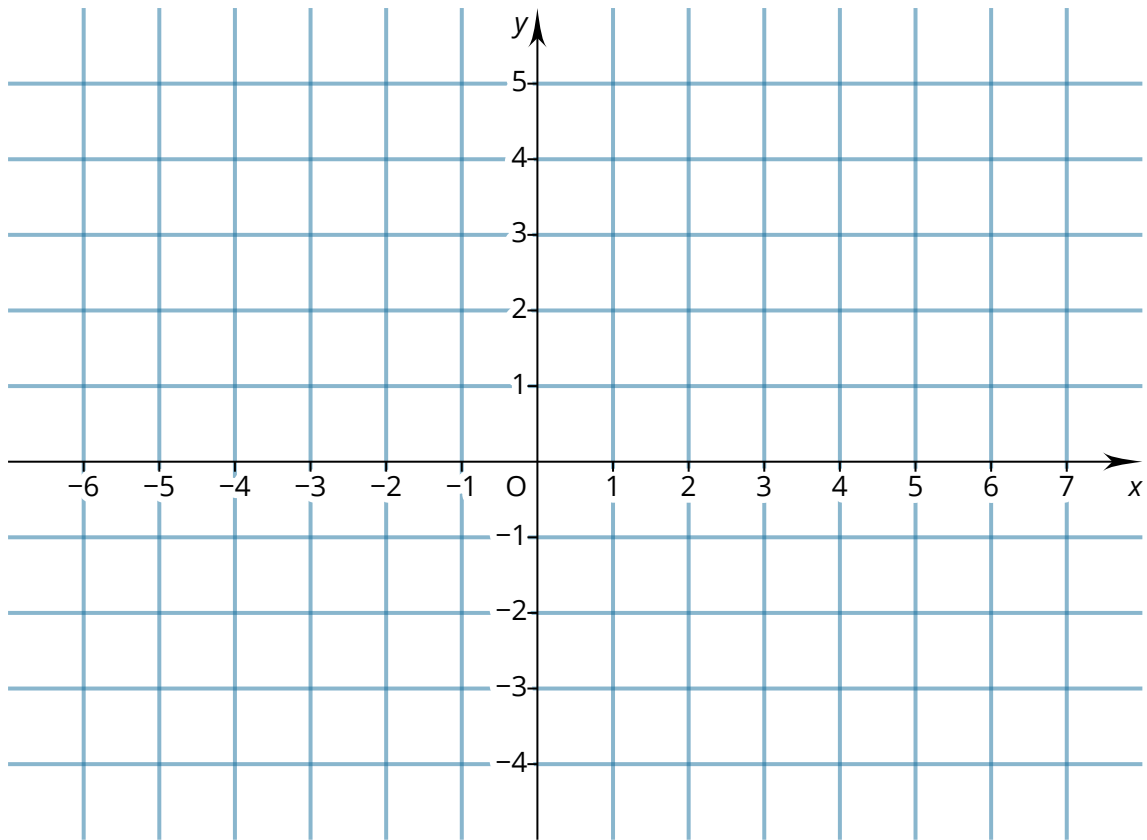


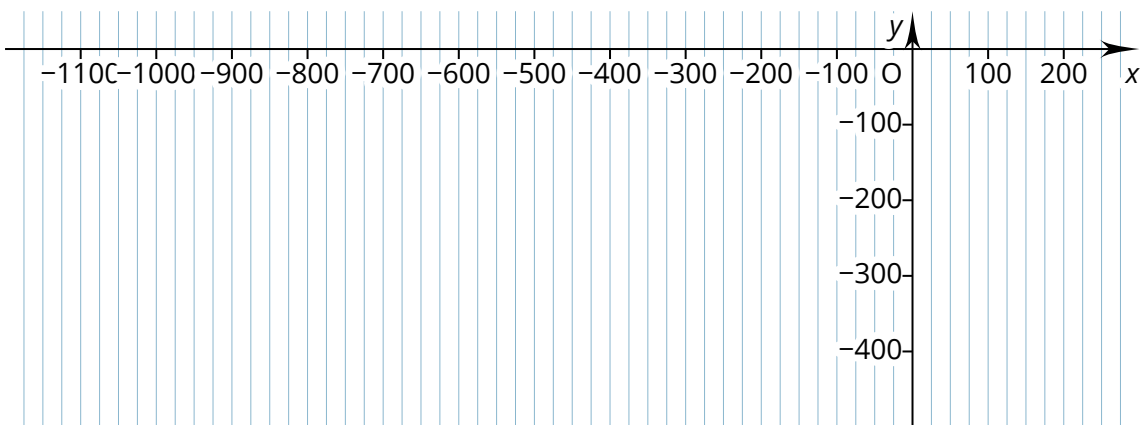
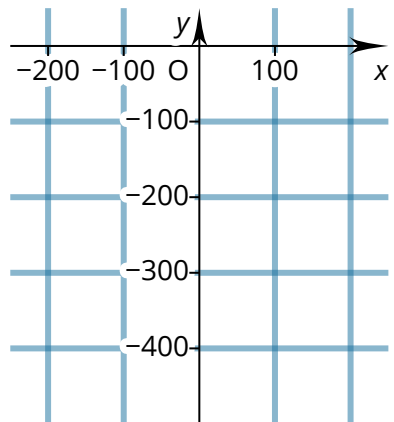
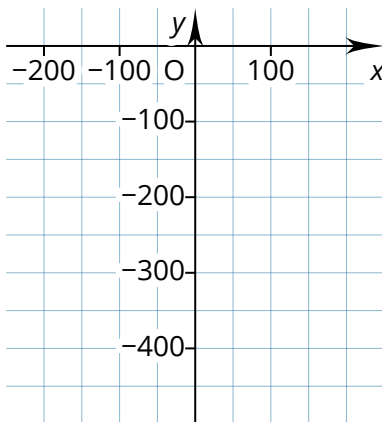
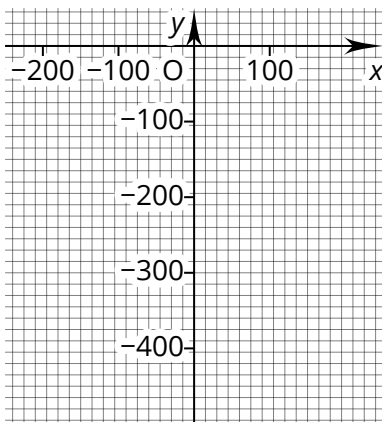
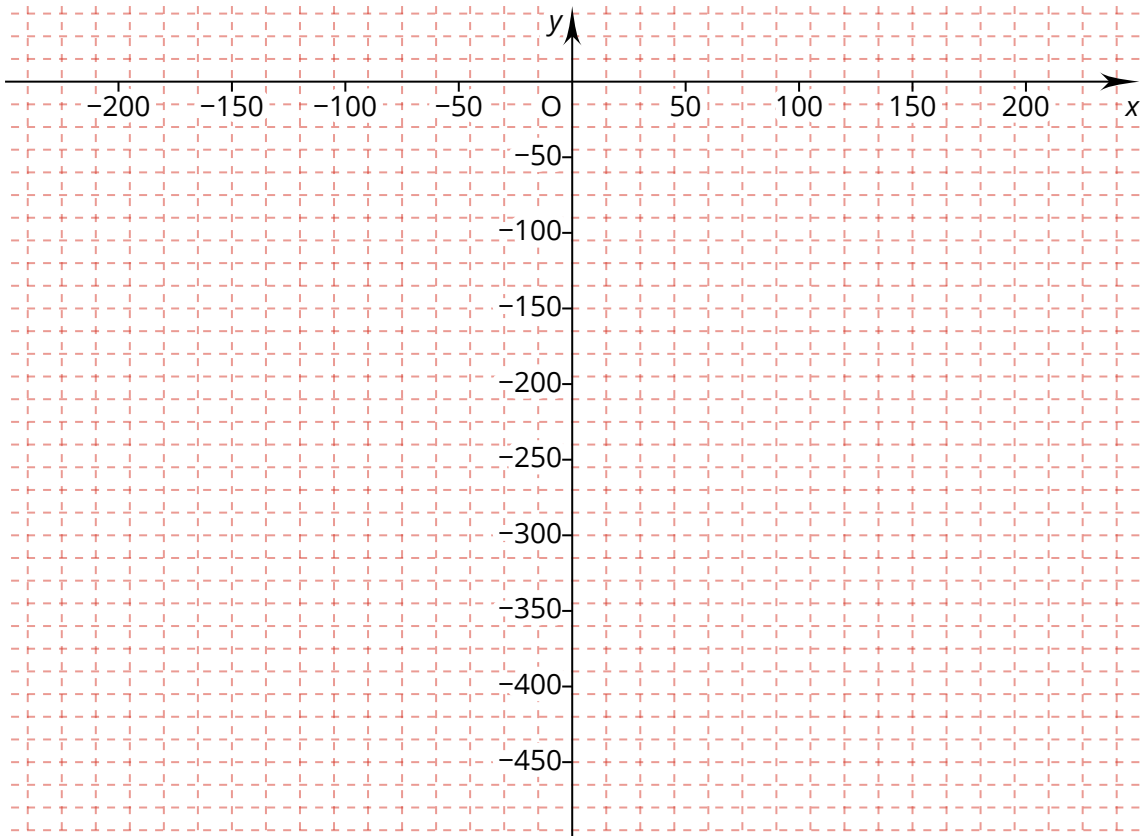


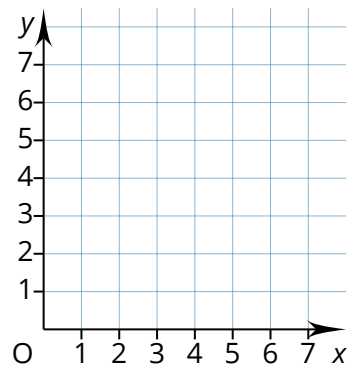














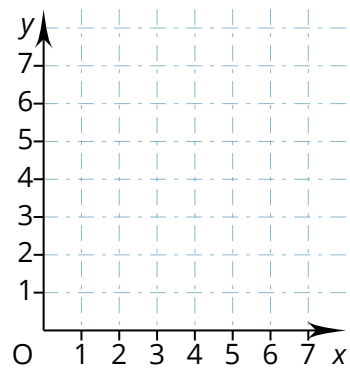
Sichtbarkeit eingeschaltet



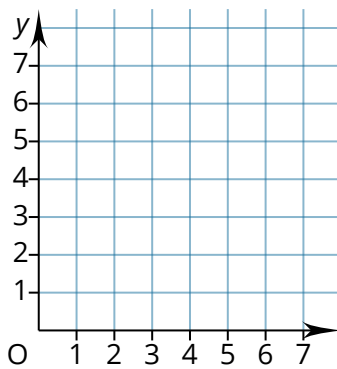
Sichtbarkeit der x-Achse
ausgeschaltet



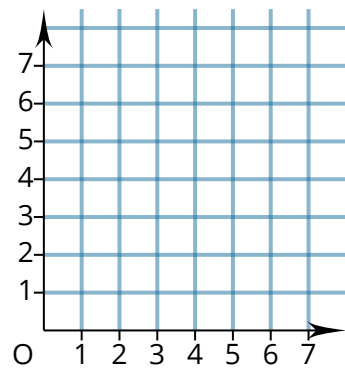
Sichtbarkeit ausgeschaltet



Achsenbezeichnung
eingeschaltet



Achsenbezeichnung x-axis



Achsenbezeichnung y-axis

