


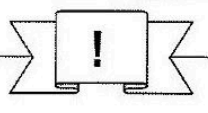


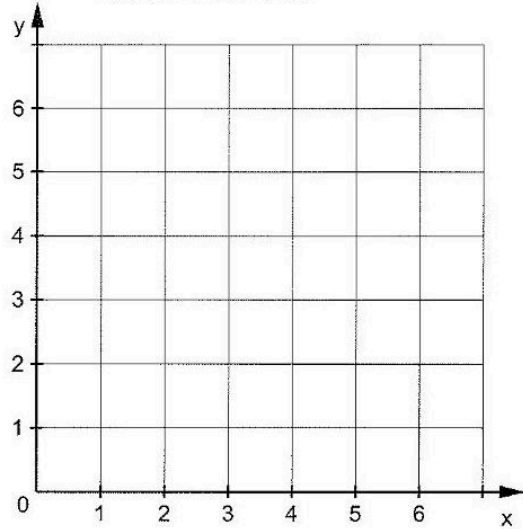
## Station

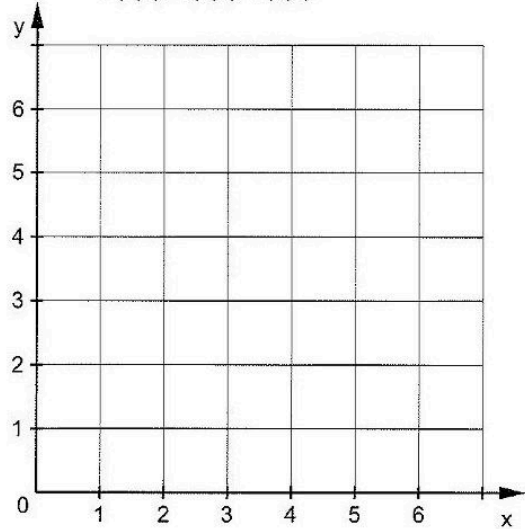
### Das Koordinatensystem


Tragt die angegebenen Punkte in das Koordinatensystem ein.

**A** A(2|5), B(0|4), C(5|6), D(6|0), E(3|7),  
F(4|1), G(1|2), H(7|3)




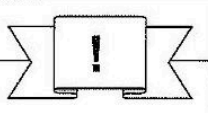


**B** A(5|2), B(4|0), C(6|5), D(0|6), E(7|3),  
F(1|4), G(2|1), H(3|7)





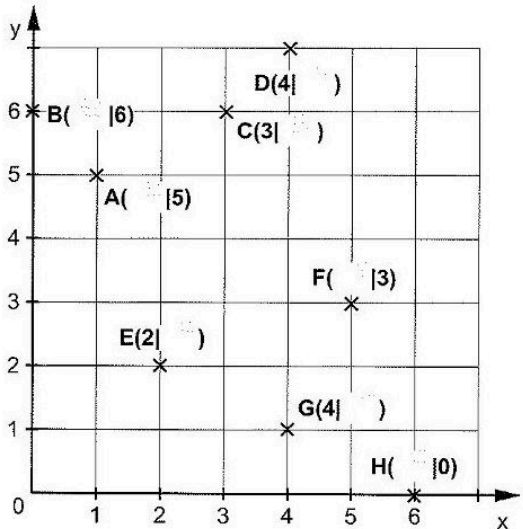
## Station

### Das Koordinatensystem

Bestimmt die fehlenden Koordinaten der Punkte.

**A**



**B**

